



# Thornhill Place Plan

A Village for all Generations  
2026 to 2036



# Contents

1. Introduction .....	4
WHO WE ARE .....	4
WHAT IS A LOCAL PLACE PLAN? .....	4
OUR ENGAGEMENT APPROACH .....	5
2. Overview of Thornhill .....	7
THE AREA COVERED BY THORNHILL PLACE PLAN .....	8
DEMOGRAPHICS .....	8
ECONOMY AND EMPLOYMENT .....	9
HOUSING .....	10
TRANSPORT AND CONNECTIVITY .....	10
LAND AND TOURISM .....	11
COMMUNITY ASSETS AND INFRASTRUCTURE .....	11
3. Assets, Needs and Challenges .....	12
THORNHILL'S MAIN STRENGTHS AND ASSETS .....	12
CHILDREN AND YOUNG PEOPLE .....	13
COMMUNITY SPACES AND GREEN SPACES .....	13
TRANSPORT AND MOVING AROUND .....	13
THE LOCAL ECONOMY AND KEY AMENITIES .....	14
HOUSING AND THE IMPACT ON SERVICES .....	14
COMMUNITY COHESION AND LOCAL DECISION-MAKING .....	15

4. Actions ..... 16

OUR VISION FOR THORNHILL..... 16

THORNHILL PLACE PLAN’S STRATEGIC THEMES..... **ERROR! BOOKMARK NOT DEFINED.**

5. Asset Development Mapping ..... 29

HOUSING ..... 29

AMENITY AND RECREATION FACILITY DEVELOPMENT ..... 31

ACTIVE TRAVEL..... 31

GREEN SPACES ..... 34

6. Implementation of Thornhill Place Plan ..... 35

NEXT STEPS AND REVIEW..... 36

A PLAN FOR EVERYONE ..... 37

Appendix 1 Summary of Place Standard Tool Responses and Other Priority Issues ..... 38

# 1. Introduction

Thornhill, in Dumfries and Galloway, is a village known for being vibrant, friendly, and attractive. From its tree-lined streets and historic buildings to its engaging community spirit, Thornhill is a place people are proud to call home. This Local Place Plan is our collective vision for the future - shaped by the voices of residents, businesses, children, young people, and community groups.

Thornhill Place Plan sets out what matters most to our community and what we want to protect, improve, and develop. It's a practical tool to guide local action and influence decision-making at regional level.

## Who We Are

**Thornhill Community Council** worked with **OST Development Trust** to prepare this Local Place Plan. It has been funded by Thornhill Community Council and Dumfries and Galloway Council. We commissioned local social enterprise **Sleeping Giants** to lead the engagement and draft the Plan. A steering group made up of members of Thornhill Community Council and OST has overseen the process including taking a leading role in developing the Actions and deciding on content to include in this report.

## What is a Local Place Plan?

Local Place Plans are a new way for communities in Scotland to shape the future of their area. They allow local people to:

- Develop a shared vision for their place
- Identify priorities for land use, development, and infrastructure
- Influence planning in Dumfries and Galloway Council by informing the next Local Development Plan (LDP3)
- Strengthen community-led action and collaboration, including providing evidence for funding

## **Our Engagement Approach**

It was important to us that our Local Place Plan was based on the ideas, concerns and aspirations of the people of Thornhill. Between November 2024 and July 2025, we worked hard to gather the views of as many local people as possible.

In the early stages, we raised awareness of what a Place Plan is and asked community members their thoughts on how to reach and engage with different sections of the community.

Based on what local people told us, we offered a range of ways for people to have their say, including:

- Paper and online surveys for residents, businesses, landowners and community groups
- Four drop-in engagement events, run at different times and in different venues, including an interactive walk around the village
- Discussions with representatives of local organisations, including Thornhill Community Centre, Morton Thistle Juniors, Buccleuch Estate and Thornhill Rotary Club
- Engagement sessions with local primary and secondary school children with tools adapted for each age group

These opportunities were widely advertised both online and through more traditional methods including delivering information and paper surveys to every household in the village.

The views collected were written up in a report which was used by the steering group to develop draft themes and actions for the Place Plan.

Local people were then invited to consider and give further feedback on these themes and actions during a community action planning event held in July 2025. A range of ‘thematic experts’ were also invited to speak and answer questions on issues such as housing and transport. At this event, local residents were also invited to identify sites that might be suitable for development, or conversely, which they wanted to be protected.

# Community Engagement at a Glance



**245 people**

completed a community survey



**14 residents**

took part in drop-in engagement events



+



**11 businesses and landowners**

shared their views through a targeted survey or discussion



**185 children and young people**

(P5 to S6) from Wallace Hall took part in engagement sessions in school



**12 community groups**

shared their views through a targeted survey or discussion



**25 people**

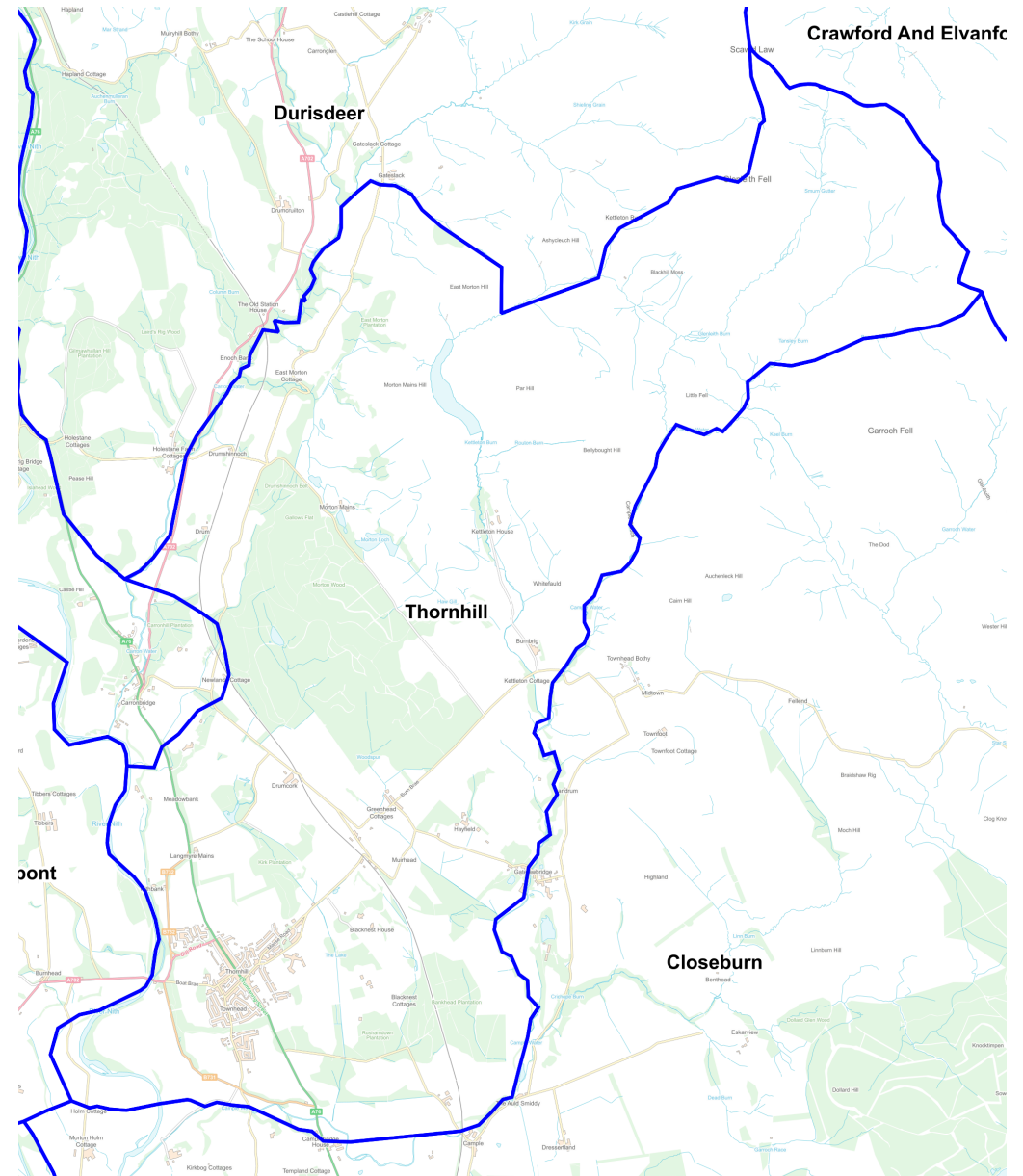
took part in a community action planning event

## 2. Overview of Thornhill

Thornhill is a community with a strong identity, deep heritage, and a shared sense of belonging. Nestled in mid-Nithsdale, Thornhill has long served as a hub for surrounding rural areas, offering essential services, social spaces, and a welcoming atmosphere.

There has been a settlement called Thornhill on this site from at least 1665<sup>1</sup>. However, the main streets we recognise today were built in the 18th century as a staging post between Dumfries and Glasgow. Thornhill retains its historic charm, and many locals still refer to it as the “Ducal Village,” a nod to its Queensberry Estate origins.

This chapter draws on census data and other relevant research to give a brief overview of Thornhill before we explore what the community saw as its assets and needs in chapter 3.



<sup>1</sup> Joan Blaeu, Atlas Maior of 1665: Scotia & Hibernia. Taschen

## The Area Covered by Thornhill Place Plan





Thornhill Place Plan covers **Morton Parish**, which includes the village of Thornhill, part of Gatelawbridge, and surrounding rural land. This boundary aligns with Thornhill Community Council's remit and avoids overlap with neighbouring villages that are developing their own Place Plans. See map on previous page.

While the focus is on Morton Parish, people from nearby settlements and farms were welcomed into the engagement process, recognising Thornhill's role as a shared centre for services, shopping, and social life.

## Demographics

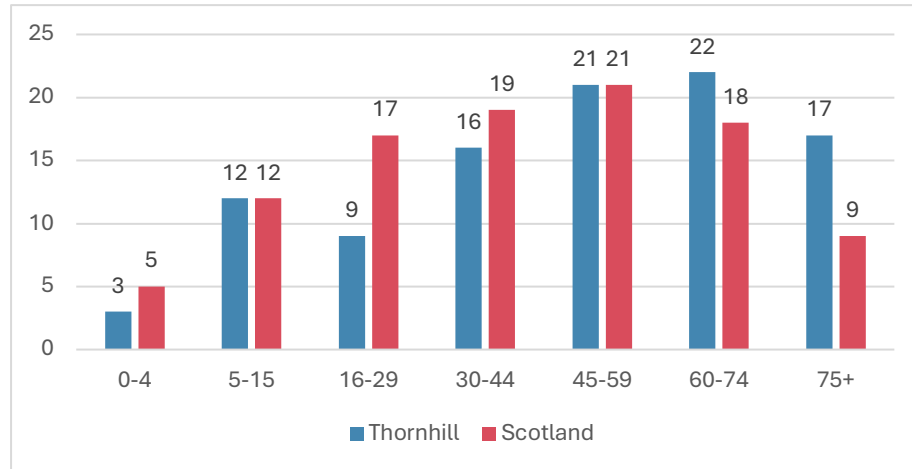
Thornhill has a population of around 1,670 and includes a higher proportion of older residents than the regional and national average. As a result, it also has a slightly lower proportion of economically active people. This older population may also account for the higher proportion of people with a physical disability: 14% in Thornhill compared with 10% across Scotland.

Table 1. Overview of demographics from 2022 Census

 Place	 Total population	 % who are economically active	 65+ % over 65 years <sup>3</sup>
Thornhill	1,673	47%	31%
Dumfries & Galloway	145,895	54%	27%
Scotland	5,436,000	57%	20%

While the proportion of young people aged 16 to 29 is much lower in Thornhill than the rest of Scotland, the proportion of those aged 30 to 44 is quite similar. This is likely due to people who grew up in the area returning, or people moving into the area, particularly around the time of starting a family.

Graph 1. Age of people in Thornhill and Scotland, 2022 Census data



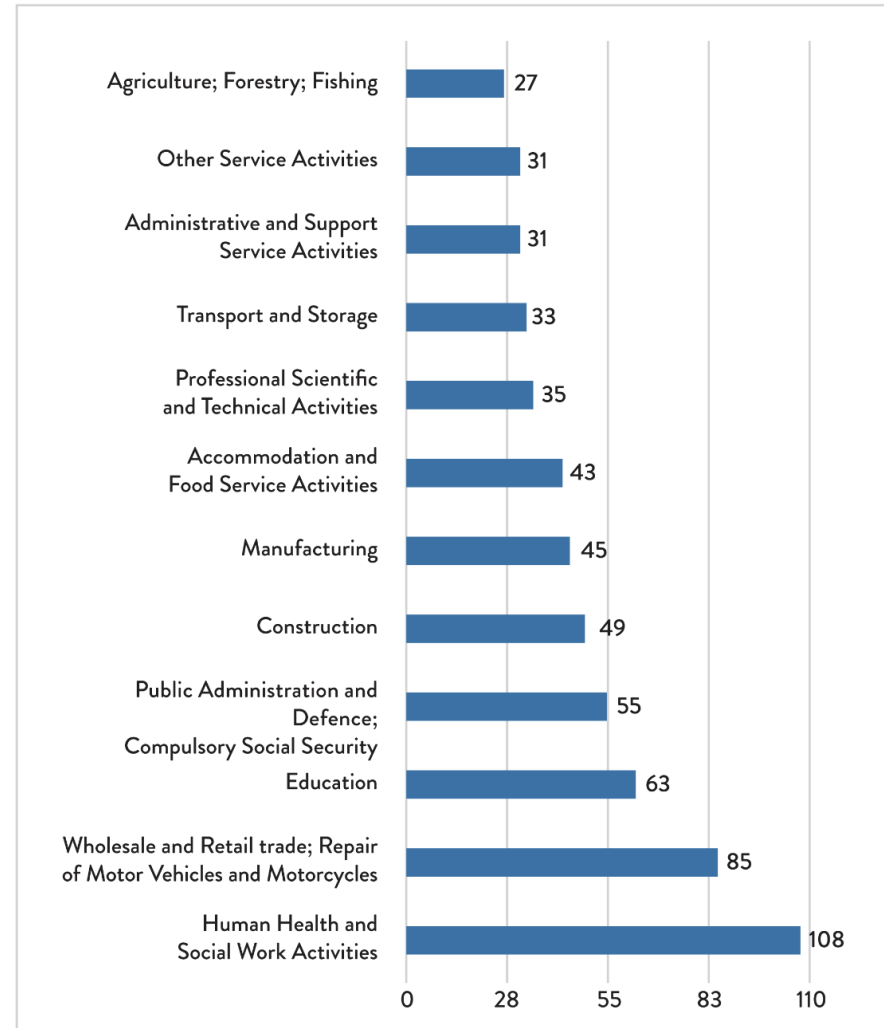
Census data also shows that Thornhill is less ethnically diverse than Scotland as a whole although it has a higher proportion of people from other parts of the UK.

### Economy and Employment

Many residents work in health and social care, retail, and education. Over half need to drive to work but a growing proportion (27%) now work mainly from home. This mix of traditional employment and remote working reflects Thornhill’s evolving economy.

Entrepreneurship is important to the economy of Thornhill, with 10% of people self-employed compared with 8%

Graph 2: Employment by industry



Source: Census 2022 (Industry – all people aged 16 and over in employment the week before the census).

across Scotland. The village has many thriving local businesses, including:

- Three cafes
- Two pubs, one of which is also a hotel
- Two small supermarkets, a bakery, a butcher, plus other independent shops
- Three hairdressers
- Two solicitors, both of which also operate as estate agents

Despite what looks, from the outside, like a relatively thriving economy, residents have expressed the need for more diverse retail and employment options, particularly for young people.

## **Housing**

The building stock in Thornhill is made up of a mix of historic terraced cottages, housing association housing (rented or now privately owned), bungalows, and small newer developments. There are very few flats (6%).

62% of households own their own home, while 25% of accommodation is social rented, 11% private rented and 3% is people living rent free. These figures are similar to those for Scotland as a whole.

At the time of writing, the appeal for the proposed Wheatley development near Thornhill Medical Centre has just been

rejected. This means that unless it is overturned by the Scottish Government, it will not go ahead.

Thornhill has one sheltered housing development and one nursing home.

## **Transport and Connectivity**

Thornhill is on the A76 so is a stop on the bus route between Dumfries and Kilmarnock. It used to have a train station but this closed in 1965. Recently there was a campaign to bring back the railway station but this was unsuccessful and expansion is not currently being considered by SWESTRANS (The South West of Scotland Transport Partnership).

Thornhill Community Transport operates a local bus service and enables people to hire the bus for community events when not already in use.

The Penpont to Thornhill active travel path is now runs from Penpont to Nith Bridge just outside Thornhill. Note that at the time of writing, Dumfries and Galloway Council is considering an application by KPT Development Trust to turn Boat Brae into a walking and cycling path to enable active travel all the way into Thornhill. However, Thornhill Place Plan cannot influence on-going planning applications.

## Land and tourism

The village is surrounded by farmland and patches of forest, with the River Nith running to the west. The forests within walking distance of Thornhill contain a network of core paths. To the east, the Forest of Ae is part of the Seven Stanes network of mountain biking centres.

A large proportion of the land surrounding Thornhill is owned by Buccleuch and Queensbury Estate, both within and beyond the boundary of this Place Plan. The nearby Drumlanrig Castle is a major tourist attraction with seasonal events, its own cycle trails, and a large adventure playground. The ruins of Morton Castle are also a short drive from Thornhill.

## Community Assets and Infrastructure

Thornhill has three community buildings with different forms of ownership.

- **Thornhill Community Centre** is run by a local committee but is owned by Dumfries and Galloway Council
- **OST** is community-owned and is run by OST Development Trust, which also has a wider remit as Thornhill's local development trust
- **The Friendship Club** was gifted to the community and is run by local residents as a registered charity

Thornhill also benefits from a range of other services and amenities, including:

- **Education:** Wallace Hall Academy, Primary and Nursery
- **Public services:** Thornhill Health Centre, Thornhill Fire Station, the cemetery, Thornhill Library, public toilets
- **Park and greenspaces:** playparks, allotments
- **Religious congregation:** Thornhill Parish Church
- **Sport and Leisure:** Thornhill Bowling Club, Thornhill Golf Course, privately owned gym, privately run gym sessions, yoga and other exercise and wellbeing classes

These assets are central to village life, but some are under pressure or in need of investment and residents have expressed real concern about the loss of key amenities such as the Post Office and Thornhill Community Hospital. Note too that at the time of writing a number of churches in the DG3 area will soon be closing: Thornhill Parish Church will stay open and serve this wider congregation.

The Place Plan identifies opportunities to improve accessibility, upgrade facilities, and make better use of existing spaces.

### 3. Assets, Needs and Challenges

Local people were invited to share their views about Thornhill through a range of community engagement opportunities (see pages 5 and 6 for details of how we did this).

Here is a summary of what we learned about the Thornhill's assets but also challenges the village faces and aspirations for the future. Further details are in the Appendix.

#### **Thornhill's Main Strengths and Assets**

Thornhill is widely experienced as a welcoming, safe village with a strong sense of community. Both long-standing residents and newcomers used the words 'friendly', 'attractive', 'quiet', 'rural' and 'community'.

Local people particularly value and want to protect Thornhill's heritage and character, including the Cross, historic buildings and tree-lined streets. People of all ages said they loved the surrounding countryside and woodland.

Community spirit and belonging, often nurtured through local volunteering and our community venues, were important to people.

*attractive*  
**FRIENDLY**  
*community* *quiet* **RURAL**

People also wanted to protect businesses, cafés, shops, the health centre, police presence, school, care home, library, and community events like the Gala and Christmas Fair.

“I love the wide main street and the trees”

“The Gala and Christmas shopping are lovely events for the community”

“As relatively recent residents, we have been impressed by the friendly reception”

Business owners described Thornhill as a vibrant village with loyal customers and strong passing trade. Parking and walkability were seen as key factors that support local businesses and strengthen community ties.

## Children and Young People

Children and young people love Thornhill's parks and natural environment, and friendly community but want better facilities: an **all-weather sports pitch**, pump track (a purpose-built track for cycling and other activities on wheels) or skate park, and upgrades to the playpark.

Young people asked for **more activities and events**, like film nights and youth clubs.

Children and young people are keen to tackle **litter** and improve parking and called for safer options for walking and cycling on the school run.

They also want to be **heard** — with more opportunities to shape decisions and contribute through volunteering.

## Community Spaces and Green Spaces

The **tree-lined streets**, historic buildings, and surrounding countryside are deeply valued. People want to preserve Thornhill's character and village feel.

However, people also wanted **better-maintained paths**, signage, and more planting in the village. A potential opportunity exists for community ownership of part of the Common Belt.

**Community spaces** such as the Community Centre, Friendship Club, and OST were valued, but some buildings require upgrades (e.g. a lift in the Community Centre).

Concerns about **derelict buildings** on Drumlanrig Street were raised, alongside calls to improve the cleanliness of local streets and roads.

## Transport and Moving Around

**Parking** was a key issue, with concerns about safety and illegal parking creating hazards. Hotspots include the Co-op, Drumlanrig Street, and the pharmacy. Residents suggested better enforcement, clearer signage, and potential use of the Community Centre car park.

*“Awful parking in Thornhill. Reversing onto the main roads is dangerous. Access at New Street junction always blocked with cars parking too close to shops.” (community survey)*

### TOP THREE ISSUES RAISED IN SURVEY



**Parking**



**Supporting  
local businesses**



**All weather  
sports pitch**

Meanwhile, businesses were wary of any change that could mean losing parking spaces.

**Pavements** are uneven and too narrow making access difficult for wheelchair users and parents with buggies. The school run on East Morton Street was a particular concern.

**Cycling** is popular but risky. While the Penpont path has been a success, poor road surfaces and a lack of other separate paths make cycling elsewhere unsafe. Residents asked for more bike racks and speed reduction measures.

Overall people were not satisfied with **public transport**, telling us buses were too expensive and infrequent, especially in the evenings and on Sundays. Many wanted Thornhill's train station reopened to improve connectivity.

### **The Local Economy and Key Amenities**

Residents were proud of the **historic village centre** but want to see it flourish with more opportunities and amenities.

The closure of the **Post Office** and other services was seen as a loss. A new banking hub is welcome, but people want more shops, food options, and services.

**Employment** is limited locally, and poor transport makes commuting difficult. Despite the image some have of

Thornhill as relatively affluent, poverty and inequalities persist.

*“Very low opportunity for young generation to begin working career, very poor public transport links.”*

Young people especially feel the lack of job opportunities.

**Apprenticeships** are valued but limited by small business capacity. Residents suggested supporting **new enterprises**, using empty buildings, and promoting green tourism.

**Childcare** was raised as a barrier to work, with calls for wraparound and holiday provision.

### **Housing and the Impact on Services**

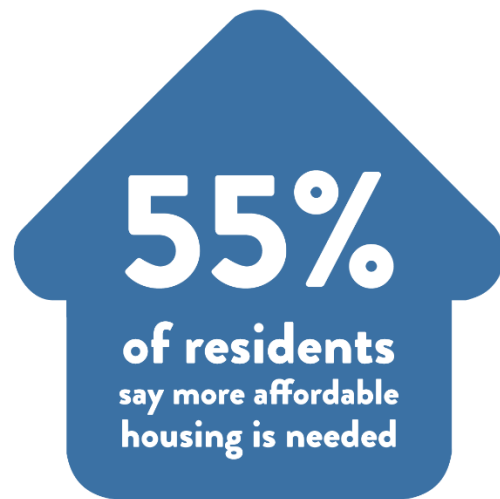
**New housing** provoked strong feelings, particularly around the Wheatley development which was being considered around the time of developing Thornhill Place Plan. People were concerned about GP and school capacity, increased traffic, loss of green space and a large increase in residents. While the application has been rejected, residents' concerns highlight the importance of matching any housing growth with services and infrastructure.

There's strong support for **affordable housing**, especially for young families and older residents. Businesses told us that this is also crucial for retaining workers. Renting

options are scarce, and many know someone who had to leave Thornhill due to a lack of suitable homes.

*People needing a bigger house - or retired living in tied cottage. Lack of renting options. With the Wheatley development, people aren't against housing. They want housing to go to people with connections to the village.”* (community drop-in event)

Residents suggested **community-led housing**, reuse of derelict buildings, and small-scale developments close to the village centre. There was also a need for **housing with care**.



**Holiday lets** divided opinion: some feared they reduced housing availability, others thought the numbers were low and saw economic benefits. This needs further exploration.

### **Community Cohesion and Local Decision-Making**

Thornhill was widely seen as **friendly and safe**, though some expressed concerns about drug use.

People wanted **more events** and activities in community spaces, including night classes, arts, and intergenerational projects. Better coordination between venues was suggested to maximise use. Some called for better **communication** of existing events and activities.

*“Unless you know people, it’s hard to find out until it’s too late, I think it’s more word of mouth”*

Community groups highlighted needs for help with **volunteer recruitment**, support for unconstituted groups and funding advice.

People had mixed views on **influencing decisions**. Some felt able to contribute, while others did not feel involved or thought consultations were tokenistic. Children and young people especially want more of a say.

## 4. Actions

We have developed a range of practical, realistic actions to improve Thornhill and protect the things we all value. These were discussed and refined through the Action Planning Day and through feedback we received online.

Some of the Actions are underway already while others have not been started: all were developed in response to community need.

All content in this report has been written with regard to key planning policies including:

- The National Planning Framework
- Local Development Plan (see Chapter 5 where we suggest updates for LDP3)

The Actions have been organised under five themes and are guided by our Vision.

### **Our Vision for Thornhill**

In 10 years' time we want Thornhill to be ...

- a thriving and sustainable village that has retained its heritage
- a place where people of all ages feel safe and that they belong
- surrounded by natural spaces
- characterised by local independent shops, local services and facilities
- accessible and well served by public transport
- an attractive place for people to live and visit
- a community that values its youth and provides opportunities

## THORNHILL PLACE PLAN'S STRATEGIC THEMES

### 1. A Village for All Generations

Thornhill should be a place where people of all ages feel valued, safe and included. We want better sports facilities, more youth activities, and opportunities for people to connect, learn, and contribute.

### 2. Protecting our Buildings and Natural Spaces

From our lime trees and historic buildings to the forests and green spaces that surround us, Thornhill's identity is worth protecting. We want to care for our environment, restore derelict buildings, and celebrate our heritage.

### 3. Connected and Accessible Thornhill

We want a village where everyone can move around safely and easily – whether by public transport, walking, wheeling, cycling or driving. This means tackling parking issues, improving pavements, and making active travel safe for people of all ages.

### 4. A Thriving Local Economy

We want to support local businesses, attract new enterprises, and create good jobs - especially for young people. That means better childcare, more apprenticeships, and making sure our shops and amenities meet community needs.

### 5. Homes and Services for All

Thornhill needs housing that works for its people - affordable, accessible, and in keeping with the village's scale. Any growth must be matched by investment in services like health, education, and care, so that no one is left behind.



## KEY

Timescale		Costs	
*	Actionable immediately	£	Minimal cost
**	Less than 3 years	££	Medium cost, locally funded
***	Long term planning required	£££	High cost, external funding required

Theme 1. A Village for All Generations		
Proposed Actions	Estimated Timescale / costs	Possible Partners (lead partner in bold)
<p><b>1.1 Build an all-weather, multi-purpose sports facility (see map on p.32)</b> Work with Wallace Hall to develop an all-weather, multi-purpose sports facility for Thornhill. This would become home to Morton Thistle Juniors football team, but would be usable for other purposes such as rugby, athletics, walking football and by other football teams in the DG3 area.</p>	<p>*** £££</p>	<p><b>Morton Thistle Juniors</b> Wallace Hall D+G Council (Education Dept) AMEY Thornhill Community Council SFA Parent Council</p>
<p><b>1.2 Improve the playpark (see map on p.32)</b> Raise funds to upgrade Thornhill’s main playpark, fixing what is there and adding facilities that would make it more accessible and more suitable for older children and young people (e.g. a climbing wall, ground level trampolines, a sheltered seating area). Make sure that children, young people and parents are involved at every step of the development process.</p>	<p>** £££</p>	<p>Thornhill Community Council OST Development Trust Dumfries and Galloway Council Accessibility Working Group (when it’s set up)</p>

		Wallace Hall Parent Council Thornhill Playgroup
<p><b>1.3 Supporting increased culture, leisure and learning</b></p> <p>Expand opportunities for culture, leisure and learning provision by:</p> <ul style="list-style-type: none"> <li>• Supporting local people to run activities and classes in existing community venues</li> <li>• Supporting local venues to work together to develop and deliver a more comprehensive programme of safe and inclusive activities for local young people, based on what they want and need. This could include youth clubs, film screenings, for example.</li> </ul>	** £	<p><b>OST Development Trust</b></p> <p>Thornhill Community Council Thornhill Community Centre The Friendship Club Sports clubs and gyms</p>
<p><b>1.4 Intergenerational projects</b></p> <p>Building on existing initiatives, develop more safe and appropriate opportunities for different generations to work together on volunteer-led projects and activities which benefit the local community and foster community pride. See 2.3 as an example.</p>	** £	<p>OST Development Trust Wallace Hall Thornhill Community Council Thornhill Community Centre The Friendship Club</p>
<p><b>1.5 Supporting leisure events that bring people together</b></p> <p>Explore ways to bring the community together at events including:</p> <ul style="list-style-type: none"> <li>• Continuing to run and support Thornhill Gala which, as our largest annual event in Thornhill, is much valued by the community</li> <li>• Developing ideas for smaller events in summer including community barbeque or games of rounders</li> </ul>	** ££	<p>Thornhill Community Council Thornhill Gala Committee OST Development Trust Thornhill Community Centre The Friendship Club Sports clubs and gyms</p>

<p><b>1.6 Support a culture of volunteering by people of all ages</b>  Support voluntary groups that organise community activities to recruit and train volunteers by:</p> <ul style="list-style-type: none"> <li>• Creating a volunteering portal on Thornhill Community Council’s website</li> <li>• Helping groups to access training and PVGs</li> <li>• Consider running a joint celebration of volunteering</li> <li>• Finding ways to improve and expand opportunities for young people to develop skills and experience through volunteering with local organisations</li> </ul>	<p>** £</p>	<p>OST Development Trust  Thornhill Community Council  Voluntary groups in Thornhill</p>
<p><b>1.7 Build pump track or skate park (see map on p.32)</b>  Further engage with local children and young people to agree whether a pump track or skate park is most wanted, identify land for its location and raise funds to build it. May require a new organisation to lead.</p>	<p>*** £££</p>	<p>Thornhill Community Council  OST Development Trust  Wallace Hall (if using part of grounds or nearby)</p>
<p><b>1.8 Maintain and expand sports facilities and activities for all ages</b>  Look into ways to improve access to sports facilities, including:</p> <ul style="list-style-type: none"> <li>• Investigating viability of reopening the unused tennis courts for use by young people and others in the community</li> <li>• Find ways to encourage new and younger members into existing sports clubs to ensure they remain viable</li> </ul>	<p>* £</p>	<p>OST Development Trust  Thornhill Community Council  D+G Council Sport and Leisure  Sports clubs</p>
<p><b>1.9 Improved community safety</b>  Work with Police Scotland to address any concerns of community safety.</p>	<p>* £</p>	<p>Thornhill Community Council  Police Scotland</p>
<p><b>1.10 Creative project to increase community pride</b>  Bring groups and community members together to run a project which celebrates the Thornhill community. This might take the form of a photography or storytelling project.</p>	<p>* £</p>	<p>OST Development Trust  Thornhill Community Council</p>

Theme 2. Protecting our Buildings and Natural Spaces		
Proposed Actions	Estimated Timescale / costs	Possible Partners (lead partner in bold)
<p><b>2.1 Improve our community buildings (see map on p.32)</b> Support local organisations to make improvements to their buildings, with a focus on accessibility and sustainability. This could include:</p> <ul style="list-style-type: none"> <li>• Helping organisations improve their access (e.g. Community Centre to raise funds for a lift)</li> <li>• Helping local organisations reduce carbon footprint and improve comfort with cost-efficient heating and lighting systems.</li> <li>• General renovations make community buildings and land around them appealing to all age groups e.g. with planting, benches, etc.</li> </ul>	<p>** ££</p>	<p>The Friendship Club Thornhill Community Centre Sports clubs Accessibility Working Group (when set up)</p>
<p><b>2.2 Develop a strategy to deal with derelict buildings</b> Work with the Local Authority<sup>2</sup> and property owners to address the issue of derelict buildings in Thornhill and to create a local strategy to both improve their appearance, and to bring them back into productive use for the benefit of the local community.</p>	<p>** ££</p>	<p><b>Thornhill Community Council</b> OST Development Trust</p>
<p><b>2.3 Combat littering</b> Find ways for the local community to come together to clean up litter and prevent littering. This could include:</p> <ul style="list-style-type: none"> <li>• Supporting the on-going efforts of Thornhill Improvement Group to remove litter from our streets</li> </ul>	<p>** £</p>	<p>Thornhill Improvement Group Wallace Hall OST Development Trust Thornhill Community Council</p>

<sup>2</sup> Dumfries and Galloway Council's Vacant and Derelict Land Property Strategy may be useful: <https://www.dumfriesandgalloway.gov.uk/sites/default/files/2024-07/VDL-Vacant-and-Derelict-Land-Property-Strategy-March-2023-%28003%29.pdf>

<ul style="list-style-type: none"> <li>• A large annual or biannual litter pick involving Wallace Hall which would help remove litter but also discourage littering among children and young people</li> </ul>		
<p><b>2.4 Improve access to forests</b></p> <p>Develop a plan to improve access to forests around Thornhill through:</p> <ul style="list-style-type: none"> <li>• Better promotion of existing green space surrounding the village</li> <li>• Working with Buccleuch Estate on maintaining core paths and adding signs.</li> </ul>	<p>**</p> <p>££</p>	<p>Thornhill Community Council Buccleuch Estate</p>
<p><b>2.5 Community action to protect our lime trees</b></p> <p>Raise awareness of the risk to Thornhill’s iconic lime trees from tarmac being used around them in some areas. Supporting a group to form to identify and mitigate against any risks to the trees and work collaboratively on solutions.</p>	<p>**</p> <p>££</p>	<p>Thornhill Community Council Buccleuch Estate D+G Council AMEY Local property owners</p>
<p><b>2.6 Assess whether to bring forests under community ownership</b></p> <p>In partnership with the local community and key partners, assess the benefits, risks and community appetite of bringing forested areas around Thornhill (currently owned by Buccleuch Estate) into community ownership.</p>	<p>**</p> <p>£</p>	<p>Thornhill Community Council OST Development Trust Buccleuch Estate</p>

## Theme 3. Connected and Accessible Thornhill

Proposed Action	Estimated Timescale / costs	Possible Partners (lead partner in bold)
<p><b>3.1 Active travel infrastructure improved (see map on p. 33)</b>            Enable people to walk, wheel (with a mobility scooter or wheelchair) and cycle by continuing to work on the recommendations from the <a href="#">Dauner About Thornhill</a> consultation report, and respond to any new evidence from the community. Key recommendations include:</p> <ul style="list-style-type: none"> <li>• Reducing traffic speed through measures such as speed indication device (but not additional speed bumps)</li> <li>• Improving pavements and adding dropped kerbs</li> <li>• Installing bike stand</li> <li>• Bring Penpont to Thornhill shared use path into the village</li> </ul>	Depends on which sub-action	<p><b>Thornhill Active Travel Group</b>            OST Development Trust            D&amp;G Council            Amey            Accessibility Working Group (when it's set up)</p>
<p><b>3.2 Parking improved</b>            Continue to engage with the local community to develop and prioritise solutions which address Thornhill's parking issues to make it safer for all and so parking works for both people and local businesses. This could include:</p> <ul style="list-style-type: none"> <li>• Asking Police to run an enforcement campaign to reduce illegal parking and for on-going support with this issue</li> <li>• Asking Dumfries and Galloway Council to advise on improved parking choices</li> <li>• Campaign for parking bays to be repainted</li> <li>• A community-led campaign on parking</li> <li>• Assessing the benefits and risks of signage to encourage drivers to use the Community Centre car park</li> </ul>	** £	<p>Thornhill Active Travel Group            OST Development Trust            D&amp;G Council            Amey            Accessibility Working Group (when it's set up)</p>

<p><b>3.3 Involving the community in any proposed changes</b> Continue to engage with the local community, to make sure plans relating to active travel remain community-led. This should include developing a communication plan and running community discussions on key issues including how to make walking and cycling to the school safer (for example by developing a new road to connect the school to the A75 or creating a drop-off point on Drumlanrig Street)</p>	<p>* £</p>	<p><b>Thornhill Active Travel Group</b> OST Development Trust Parent Council Accessibility Working Group (when it's set up)</p>
<p><b>3.4 Accessibility improved (see map on p.33)</b> An Accessibility Working Group should be set up to take the lead on making Thornhill's pavements and buildings more accessible. This could include:</p> <ul style="list-style-type: none"> <li>• Requesting that Dumfries and Galloway Council undertake an Access Audit for the village to help create a plan (for example on pavements, paths, parking and transport, access to services and businesses)</li> <li>• Grassroots organising to work with residents and land-owners who own older sections of pavement to see whether they want help making them more accessible for wheelchair users</li> <li>• Adding more benches for those with mobility issues at locations suggested by the local community (for example, half-way up Boat Brae, a second bench somewhere on Drumlanrig Street, between Gill Road Triangle and junction with Drumlanrig Street).</li> </ul>	<p>** ££</p>	<p>Thornhill Community Council Thornhill Active Travel Group OST Development Trust Buccleuch Estate D&amp;G council Amey Accessibility Working Group (when it's set up)</p>
<p><b>3.4 Improve public transport</b> Explore ways to improve public transport. This could include:</p> <ul style="list-style-type: none"> <li>• Supporting Thornhill Community Transport and making sure its services are widely known about and reflect community need</li> <li>• Lobbying to improve local bus transport including making sure journeys join up</li> </ul>	<p>Depends on which sub-action</p>	<p>Thornhill Community Council OST Development Trust Thornhill Community Transport</p>

<ul style="list-style-type: none"> <li>In the longer term, reviving the campaign to re-open Thornhill Railway Station</li> </ul>		
--	--	--

Theme 4. A Thriving Local Economy		
Proposed Actions	Estimated Timescale / costs	Possible Partners (lead partner in bold)
<p><b>4.1 Enable small businesses to offer apprenticeships</b> Find ways to better support small businesses to offer apprenticeships, e.g. awareness raising about financial incentives, better access to information and support with the paperwork.</p>	<p>** £</p>	<p>OST Development Trust D+G Council Employability Team South of Scotland Enterprise Business Gateway SDS Total Access Point (TAP) Wallace Hall Academy</p>
<p><b>4.2 Setting up an industrial unit near Thornhill</b> Set up an industrial estate near the village with high level of energy efficiency, adequate toilets, and enough units to meet demand.</p>	<p>** ££</p>	<p><b>Buckleuch Estate</b> SOSE Economic Development, Dumfries and Galloway Council</p>
<p><b>4.3 Help local shops to thrive</b></p>	<p>* £</p>	<p>Local businesses OST Development Trust</p>

<p>Find ways to encourage people to shop locally. This would include on-going support for our Christmas shopping event. It could also involve a campaign with local business owners to:</p> <ul style="list-style-type: none"> <li>• Encourage people living in and around Thornhill to shop local</li> <li>• Share information on local businesses with holiday lets so tourists are aware of all the shops and services in our village</li> <li>• Encourage all shops to bring in accessibility measures so that everyone can access local businesses</li> </ul>		<p>Thornhill Community Council Accessibility Working Group (when it's set up)</p>
<p><b>4.4 Encourage and support new enterprises</b> Support new businesses by:</p> <ul style="list-style-type: none"> <li>• Helping identify buildings that could be used as premises</li> <li>• Offering networking opportunities</li> <li>• Signposting to other types of support</li> <li>• Facilitate local businesses in eco-tourism development</li> </ul>	<p>* £</p>	<p>OST Development Trust South of Scotland Enterprise Business Gateway</p>
<p><b>4.5 Increase childcare provision</b> Further investigate the feasibility (including cost, location and delivery models) of different community-led childcare options, including:</p> <ul style="list-style-type: none"> <li>• School aged, wrap-around childcare</li> <li>• A standalone after school club</li> <li>• Pre-school childcare</li> <li>• Childcare during the summer holidays</li> </ul>	<p>Depends on which sub-action</p>	<p>Parent Council Existing local childcare providers OST Development Trust Thornhill Community Council</p>
<p><b>4.6 Investigate options for full-time Post Office services</b> Investigate the feasibility of developing a franchise Post Office or expanded Post Office services, either as part of an existing local business or as part of a community-run enterprise.<sup>3</sup></p>	<p>** ££</p>	<p><b>Community Council</b> Local Councillors</p>

<sup>3</sup> See [https://plunkett.co.uk/wp-content/uploads/Setting-up-a-community-run-post-office\\_-what-you-need-to-know-1.pdf](https://plunkett.co.uk/wp-content/uploads/Setting-up-a-community-run-post-office_-what-you-need-to-know-1.pdf)

<p><b>4.7 Improve public toilet provision (see map on p.32)</b>          Improve access to public toilets in Thornhill. This could be done by either:</p> <ul style="list-style-type: none"> <li>• applying for funding from Scottish Government to improve the existing toilets</li> <li>• investigating the feasibility of developing a toilet block near the play park which would also include accessible or Changing Places facilities</li> </ul>	Depends on which sub-action	<b>Community Council</b> Accessibility Working Group (when set up) Dumfries and Galloway Council
--	-----------------------------	--

<b>Theme 5. Homes and Services for All</b>		
Proposed Actions	Estimated Timescale / costs	Possible Partners (lead partner in bold)
<p><b>5.1 Community-led approach to housing (see map on p.30)</b>          OST Development Trust to set up a Housing Strategy Group. The group would</p> <ul style="list-style-type: none"> <li>• Look into potential sites and unused buildings for a community-led housing development. This would be appropriate to the scale of Thornhill, mixed-use, and prioritise key groups with local connections</li> <li>• Exploring housing with care options and the idea of developing a not-for-profit nursing home</li> </ul>	*** £££	<b>OST Development Trust</b> Thornhill Community Council South of Scotland Community Housing HSC Partnership Accessibility Working Group (when it's set up)
<p><b>5.2 Assessing impact of holiday lets</b>          Work to better understand the situation with holiday rentals in Thornhill and its impact on the local community, including learning what proportion of housing is holiday lets and second homes. If needed, find ways to mitigate any negative impacts.</p>	* £	OST Development Trust Thornhill Community Council Scottish Community Tourism (SCOTO)
<p><b>5.3 Engage to increase public services to match needs</b></p>	** £	OST Development Trust

<p>Engage with local public sector partners to ensure that local people have access to as many key public services as close to home as possible and that local services meet the needs of our growing community. Key concerns for community members include:</p> <ul style="list-style-type: none"> <li>• Access to GP and dental services</li> <li>• Social care, respite and intermediate care beds</li> <li>• Police presence</li> <li>• Library services</li> <li>• School capacity</li> </ul> <p>Also maximise awareness of NHS and social care service reviews and consultations to ensure public engagement.</p>		<p>Thornhill Community Council  NHD D+G  Thornhill Medical Centre  Health and Social Care Partnership  Dumfries and Galloway Council  Parent Council  Wallace Hall  Police Scotland</p>
---	--	---

## 5. Asset Development Mapping

This chapter shows in map form the areas in Thornhill where people would like to see development take place and explains what they want to protect.

This is to inform Dumfries and Galloway Council's next Local Development Plan (LDP3), due to be published in 2026. It also shows in spatial terms where people would like to see grassroots community development discussed in the Actions in the previous chapter.

### Housing

Housing is currently an important issue for people in Thornhill, following the recent application by Wheatley Housing Association to build 112 homes on the site near Thornhill Medical Centre. While this is now unlikely to go ahead, Dumfries and Galloway Council remain open to private developers building more homes, having announced a housing emergency last year. Many Thornhill residents also believe there is a need for housing (see Chapter 3). During community engagement, people in

Thornhill advocated for an **incremental** approach with smaller developments and repurposing unused buildings. In contrast to some of the areas proposed in LDP2 residents advocated sites that are an easier walk into the village centre and to Wallace Hall Academy to avoid adding to existing traffic and parking issues.

See map 2 overleaf for people's preferences for sites allocated for **small housing developments** identified during the Action Planning event. Also see Action 5.1 in the previous chapter on taking a community-led approach to housing.

Note that early in the community engagement, the field between Thornhill Community Centre and Coe Lane was also suggested as an ideal site for small scale housing. We have since learned (and had formal confirmation) that there is Scottish Water infrastructure underneath this field which prevents any building from taking place. However, there is a much smaller plot of land next to the Community Centre which may be suitable, and which has been labelled as a preferred site in map 2 as 'Housing (small plot)'.

Map 2. Preferred Sites for Housing Development



## **Amenity and Recreation Facility Development**

Map 3 overleaf shows preferred sites for a range of potential developments. Facilities for children and young people is a major theme in this Place Plan so these are central to the suggested sites.

Morton Thistle Football club are in the early stages of developing an all-weather sports pitch. Wallace Hall have expressed that they are willing to collaborate and, along with other key partners, are now in early discussions with the football club. The site being discussed is on one of the existing Wallace Hall sports fields which suffers from poor drainage.

The rest of the features highlighted on map 3 are:

- Suggestions for locations for a pump track or skate park. These were suggestions made by young people at Wallace Hall Academy, community groups that work with young people or during the Action Planning Day.
- The main community venues are also marked up as there is an aspiration to make refurbishments.
- Location of the derelict tennis courts that some would like to bring back into use, and the Bowling Club in front for context.

- Current public toilets which may be refurbished. The other preference was for new toilet facilities to be built within or close to the main playpark and Thornhill Community Centre but an exact location was not identified.
- Other important amenities are also included for context.

## **Active Travel**

Map 4, on page 33 shows people's preferences for making walking safer and more accessible in key places in Thornhill, including East Morton Street – where the children, young people and parents reported the school run was unsafe – and Drumlanrig Street.

Note that at the time of writing, Dumfries and Galloway Council is considering an application by KPT Development Trust to turn Boat Brae into a walking and cycling path, to bring the current path into the village. However, Thornhill Place Plan cannot influence on-going planning applications.

Map 3 Development of current or new recreation sites



## Map 4 Active Travel development



## **Green spaces**

People in Thornhill appreciate our surrounding countryside and forest. Because green space was not an issue with a high level of need, we gave priority to other issues during the mapping exercises towards the end of community engagement. However, engagement at this stage did raise some points that are relevant to Local Development Plan 3.

One proposal we asked people to consider, both in the publicly shared Initial Report and during our Action Planning Day, was:

‘Forested areas are valued highly but not fully protected. In the last Local Development Plan some of the forest surrounding Thornhill was zoned as ‘Protected Area of Open Space’ but not all. Zoning of natural areas should be expanded in Thornhill Place Plan and in the next Local Development Plan. Local groups should use their voices to object when natural space is threatened.’

Six people actively endorsed this proposal and no-one objected, showing some support for this measure. More in depth consultation work would be needed to establish exactly which areas should be protected.

## 6. Implementation of Thornhill Place Plan

The Actions and proposals for development in this Place Plan reflect real needs in Thornhill that people told us about during the engagement. However, these changes will only come about through a concerted effort from different parts of the community.

We have also identified ways of working that we believe will help bring about these actions, which we have described as ‘enablers’. These will help create the right environment for grassroots action.

### **Enabler 1. More participation in local decision making**

Groups with a role in local planning and decision making in Thornhill should try to bring about more participation in local decision making by:

- Finding ways to reach, involve and welcome individuals and groups who participate less, and are less commonly heard
- Sharing information about how to get in touch with MPs, MSPs and Councillors and meetings arrange twice yearly with local councillors

- Sharing information about and supporting local people to get involved in consultations when they arise
- Key local partners (including Wallace Hall, Parent Council and OST Development Trust) should work together to ensure that children and young people can have more of a voice in local decision making

We acknowledge that this can be challenging work. But we hope that in the long term, involving a wider range of people will pay off. Having larger and more diverse membership on boards and on the Community Council will help keep these organisations going; bring new energy and ideas; and make sure they represent a wide range of members of the community.

### **Enabler 2. Sharing information**

Improve sharing of information to enable people to get involved in their community. This should include:

- Thornhill Community Council and OST annually reviewing their communication plans, with different online and offline methods to reach all age groups

### **Enabler 3. Collaboration rather than competition**

Different organisations, businesses and individuals should work together to make the most of what we have in Thornhill. This should include:

- Our three mixed-use community venues (Community Centre, OST and Friendship Club) should meet annually but open dialogue between these and venues such as the Bowling Club and Library are also encouraged
- Develop regular opportunities for community venues to meet about use of community space, sharing information, and joint programming where appropriate to make sure they are not in competition
- Where there is a local need, seeing if existing local businesses or organisations want to have a role in addressing it before setting up new ventures
- Maintaining good relationships between local organisations and landowners (including Buccleuch Estate) and all statutory organisations

### **Enabler 4. Getting funding to the organisations that need it**

For community organisations, funding is a perennial issue – both to start up new projects or facilities (e.g. Morton Thistle’s proposed all-weather pitch) but also just to keep

the groups we value (e.g. Thornhill Playgroup, Thornhill Community Transport) running. Organisations should be helped with this by:

- Transparent information available on all forms of windfarm funding available to organisations and individuals in Thornhill
- Support offered to find other sources of funding where windfarm money is not appropriate or does not cover costs (including making the most of regional services such as Third Sector D+G and Dumfries and Galloway Council)
- Responding quickly to short term funding opportunities as they arise: the Place Plan should help local organisations be responsive to new funding sources as it shows evidence of need across a range of issues that not have full funding available now but could in future

## Next Steps and Review

Different organisations will take forward the different Actions in Thornhill Place Plan. As lead partners in developing this Place Plan, Thornhill Community Council and OST Development Trust will have a particular role in supporting the Actions (particularly those which do not currently have a lead) and reviewing the overall Place Plan. This will involve:

- An initial meeting between OST Development Trust, Thornhill Community Council, a staff member from Dumfries and Galloway Council Place Plan Team, other local groups, and members of the public to agree on Short Life Working Groups for key Actions
- Each Working Group will develop its own measures of success, timeframe, and (where required) potential sources of funding
- Annual review by Thornhill Community Council, OST Development Trust and interested groups and members of the public

## A Plan for Everyone

We hope that this vision of this Local Place Plan speaks to people in Thornhill and that you will want to be a part of bringing it to life.

Everyone in Thornhill is invited to use this Place Plan in whatever way would be useful to you. Our hope is that it will provide evidence of need so that any groups or individuals who are thinking about setting up a new initiative have an idea of what people's priorities are for the village. Thornhill Place Plan can provide evidence for funding applications and point out potential partners for collaboration.

If you need support or have any questions about Thornhill Place Plan, you can get in touch these ways

- Emailing [Thornhillcc@outlook.com](mailto:Thornhillcc@outlook.com) or [hello@oldschoolthornhill.com](mailto:hello@oldschoolthornhill.com)
- Writing to Thornhill Community Council, Old School Thornhill, Station Road, Thornhill, DG3 5DF

## Appendix 1 Summary of Place Standard Tool Responses and Other Priority Issues

The Place Standard Tool<sup>4</sup> was used to explore local people's views of different aspects of life in Thornhill. The tool helps to gather views about a range of physical and social elements of a place. Organisations developing Local Place Plans across Dumfries and Galloway are using this tool so that there is comparable data across communities. Children and young people were asked to take part using an adapted version of the tool.


The Place Standard Tool shows that people were most satisfied with:

- Feeling safe
- Identity and belonging
- Natural space

Using the adapted version of the Place Standard tool, children and young people told us they are most satisfied with:

- Homes, friends and neighbours
- Nature - parks, woods, hills
- Feeling safe (joint 3<sup>rd</sup>)

- Meeting and talking with people (joint 3<sup>rd</sup>)
- Schools, libraries, shops, services (joint 3<sup>rd</sup>)



<sup>4</sup> <https://scotlandstowns.org/place-standard-tool/>

People in the community survey were least satisfied with:

- Public transport
- Traffic and parking
- Work and local economy

For children and young people, the top two issues there were least satisfied with

- Traffic and parking
- Public transport
- Fixed, clean & managed (joint 3<sup>rd</sup>)
- Having our say and being listened to (joint 3<sup>rd</sup>)

The issues which were most frequently mentioned in the survey when people were invited to answer in their own words were:

- Parking
- Supporting local businesses
- All weather sports pitch
- Improvements to playparks and activities for children and young people
- Condition of pavements
- Affordable housing
- Concerns about proposed housing development
- Public transport
- Improved banking / Post Office service

- Safe travel to school
- Walking and cycling infrastructure

This information has been shared in the Appendix for transparency but is pulled together in a more readable format under headings in Chapter 3.

OSTL



sleeping  
GIANTS